

Use of separated path is recommended








0 500 1,000 Feet

This map is solely for informational purposes only. The Borough makes no express or implied warranties with respect to the character, function, or capabilities of the map or the suitability of the map for any particular purpose beyond those originally intended by the Borough. For information regarding the full disclaimer and policies related to acceptable uses of this map, please contact the Matanuska-Susitna Borough GIS Division at 907-861-7858



Machetanz Elementary Schools
Safe Routes to School
(SRTS Plan 2024)

Legend

-  Elementary Schools
-  Safer Street Crossing
-  Safer Walking Route
-  Walking Route NOT recommended
-  Separated Path
-  School Zones (20 MPH)
-  Current Walking Area

