







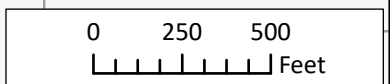


**Safe Routes to School  
(SRTS Plan 2024)**

--  
**Big Lake Elementary**

**Legend**

-  Big Lake
-  Crossings NOT Recommended
-  Safer Walking Route
-  Separated Path
-  School Zones (20 MPH)
-  Current Walking Area



This map is solely for informational purposes only. The Borough makes no express or implied warranties with respect to the character, function, or capabilities of the map or the suitability of the map for any particular purpose beyond those originally intended by the Borough. For information regarding the full disclaimer and policies related to acceptable uses of this map, please contact the Matanuska-Susitna Borough GIS Division at 907-861-7858



Map Produced  
by MSB GIS  
Division  
8/1/2024