
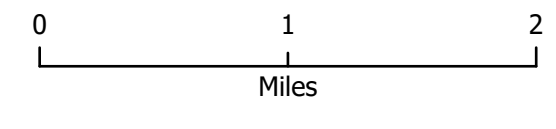




TRAPPER CREEK RSA 30

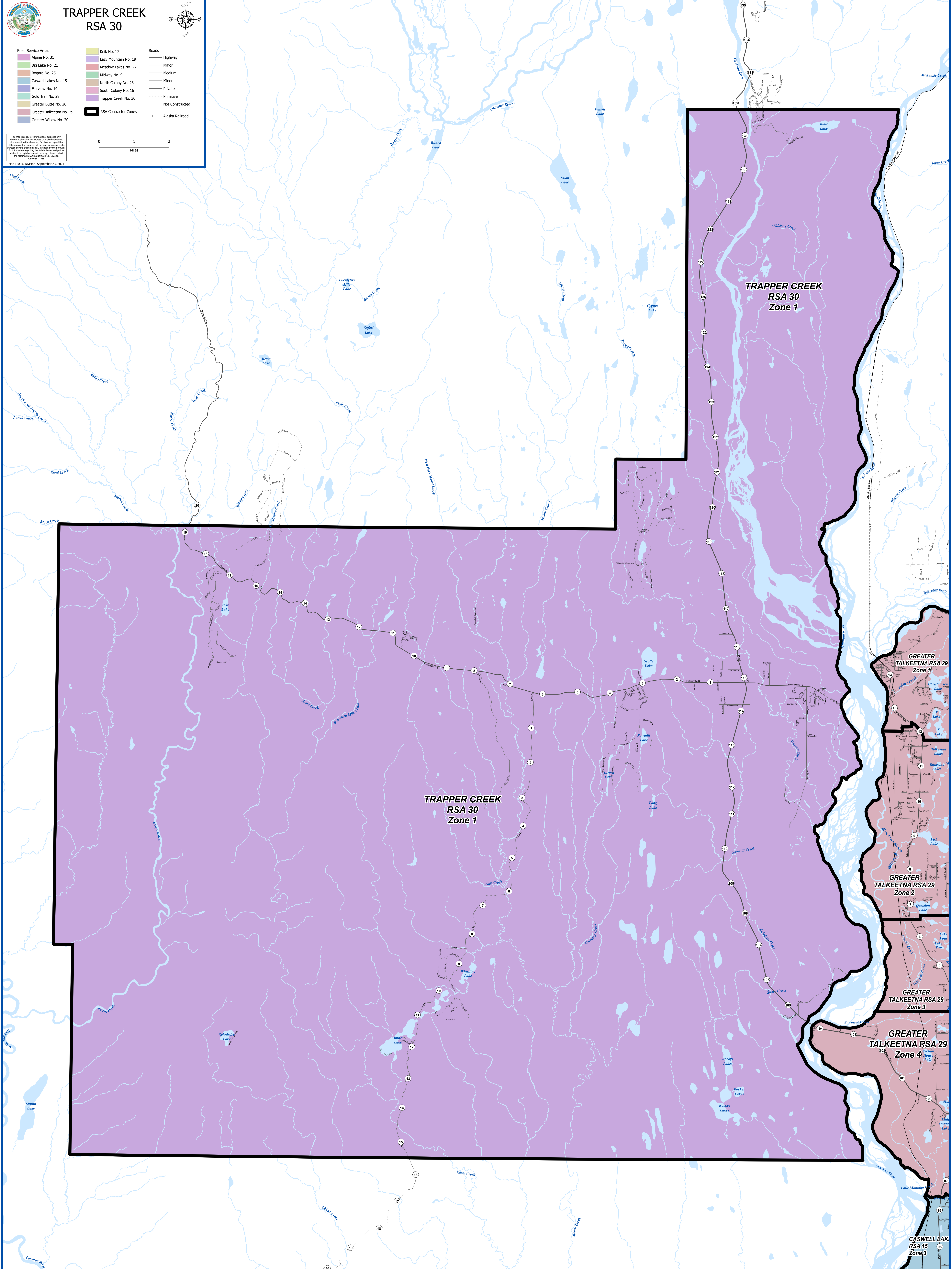


- Road Service Areas**
- Alpine No. 31
 - Big Lake No. 21
 - Bogard No. 25
 - Caswell Lakes No. 15
 - Fairview No. 14
 - Gold Trail No. 28
 - Greater Butte No. 26
 - Greater Talkeetna No. 29
 - Greater Willow No. 20
- Roads**
- Highway
 - Major
 - Medium
 - Minor
 - Private
 - Primitive
 - Not Constructed
 - Alaska Railroad
- RSA Contractor Zones**
- Trapper Creek No. 30



The map is made for informational purposes only. The Borough makes no warranty or other representation with respect to the accuracy, timeliness, or completeness of the data on which this map is based. The Borough is not responsible for any errors or omissions on this map. For more information, please contact the Information Systems Manager at 907.486.1000.

MSB ITGIS Division - September 23, 2024



**GREATER TALKEETNA RSA 29
Zone 1**

**GREATER TALKEETNA RSA 29
Zone 2**

**GREATER TALKEETNA RSA 29
Zone 3**

**GREATER TALKEETNA RSA 29
Zone 4**

**CASWELL LAKES
RSA 15
Zone 3**