

4

29

28

TRACT 2

W Point
MacKenzie Rd

W Alsop Rd

TRACTS 3A & 3B

TRACT 3A
(6980)

TRACT 3B

W Steve Ziegler Rd

6313000T0A-1-A

32

TRA

33

W Reddane Ave

TERRAN
TERRAC

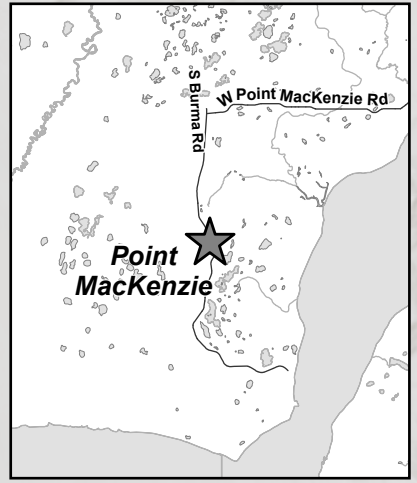
15

ALA

16

(6313)

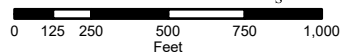
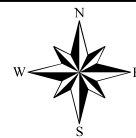
17



Path: M:\Product\Planning\SPUD\SPUD\SPUD.aprx



Matanuska-Susitna Borough - Informational Map
INTERIM MATERIALS DISTRICT MSB 17.28
ALSOP PIT
MSB ORDINANCE NO. 11-119



This map is solely for informational purposes only. The Borough makes no express or implied warranties with respect to the character, function, or capabilities of the map or the suitability of the map for any particular purpose beyond those originally intended by the Borough. For information regarding the full disclaimer and policies related to acceptable uses of this map, please contact the Matanuska-Susitna Borough GIS Division at 907-861-7858.

Map produced by MSB IT Department/GIS Division
 Last Updated: 9/20/2024